

P E R M I T

CITY OF NAPOLEON  
255 W. RIVERVIEW AVE  
NAPOLEON, OHIO 43545

DIVISION OF BUILDING & ZONING  
PH (419) 592-4010  
FAX (419) 599-8393

PERMIT NO: 1527

DATE ISSUED: 03-03-03

ISSUED BY: BND

JOB LOCATION: 901 DAGGET DR

EST. COST:

LOT #:

SUBDIVISION NAME:

OWNER: BOOTH, RUTH  
ADDRESS: 901 DAGGET DR  
CSZ: NAPOLEON, OH 43545  
PHONE: 419-592-7954

AGENT: BOB CORDES PLUMBING  
ADDRESS: 17-706 CO RD Q-1  
CSZ: NAPOLEON, OH 43545  
PHONE: 419-758-3162

USE TYPE - RESIDENTIAL:

OTHER:

ZONING INFORMATION

DIST: LOT DIM: AREA: FYRD: SYRD: RYRD:  
MAX HT: # PKG SPACES: # LOADING SP: MAX LOT COV:

BOARD OF ZONING APPEALS:

WORK TYPE - NEW: REPLMNT: ADD'N: ALTER: REMODEL:

WORK INFORMATION

SIZE - LGTH: WIDTH: STORIES: LIVING AREA SF:  
GARAGE AREA SF: HEIGHT: BLDG VOL DEMO PERMIT:

WORK DESCRIPTION  
SEWER REPAIRS

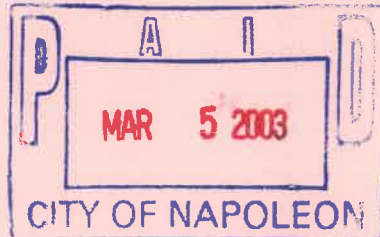
FEE DESCRIPTION

PAID DATE

FEE AMOUNT DUE

SEWER INSPECTION PER

25.00



TOTAL FEES DUE

25.00

March 5, 2003  
DATE

[Signature]  
APPLICANT SIGNATURE

P E R M I T

CITY OF NAPOLEON  
255 W. RIVERVIEW AVE  
NAPOLEON, OHIO 43545

DIVISION OF BUILDING & ZONING  
PH (419) 592-4010  
FAX (419) 599-8393

PERMIT NO: 1527

DATE ISSUED: 03-03-03

ISSUED BY: BND

JOB LOCATION: 901 DAGGET DR

EST. COST:

LOT #:

SUBDIVISION NAME:

OWNER: BOOTH, RUTH  
ADDRESS: 901 DAGGET DR  
CSZ: NAPOLEON, OH 43545  
PHONE: 419-592-7954

AGENT: BOB CORDES PLUMBING  
ADDRESS: 17-706 CO RD Q-1  
CSZ: NAPOLEON, OH 43545  
PHONE: 419-758-3162

USE TYPE - RESIDENTIAL:

OTHER:

ZONING INFORMATION

DIST: LOT DIM: AREA: FYRD: SYRD: RYRD:  
MAX HT: # PKG SPACES: # LOADING SP: MAX LOT COV:

BOARD OF ZONING APPEALS:

WORK TYPE - NEW: REPLMNT: ADD'N: ALTER: REMODEL:

WORK INFORMATION

SIZE - LGTH: WIDTH: STORIES: LIVING AREA SF:  
GARAGE AREA SF: HEIGHT: BLDG VOL DEMO PERMIT:

WORK DESCRIPTION  
SEWER REPAIRS

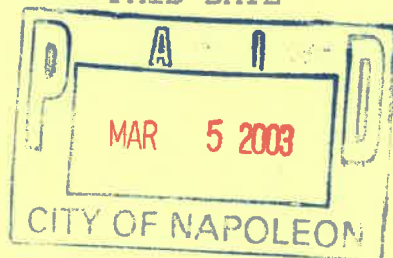
FEE DESCRIPTION

PAID DATE

FEE AMOUNT DUE

SEWER INSPECTION PER

25.00



TOTAL FEES DUE

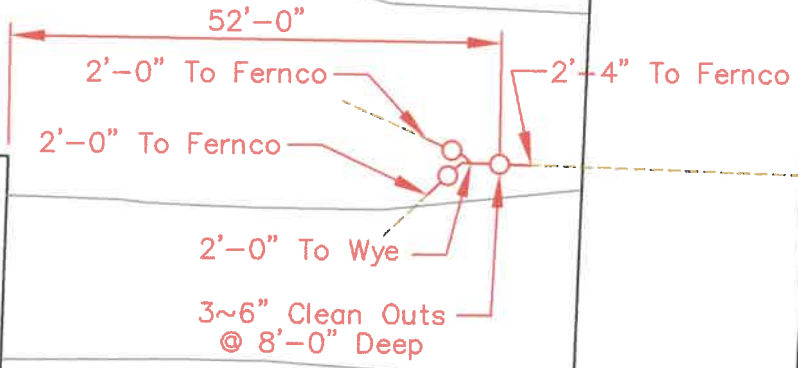
25.00

March 5 2003  
DATE

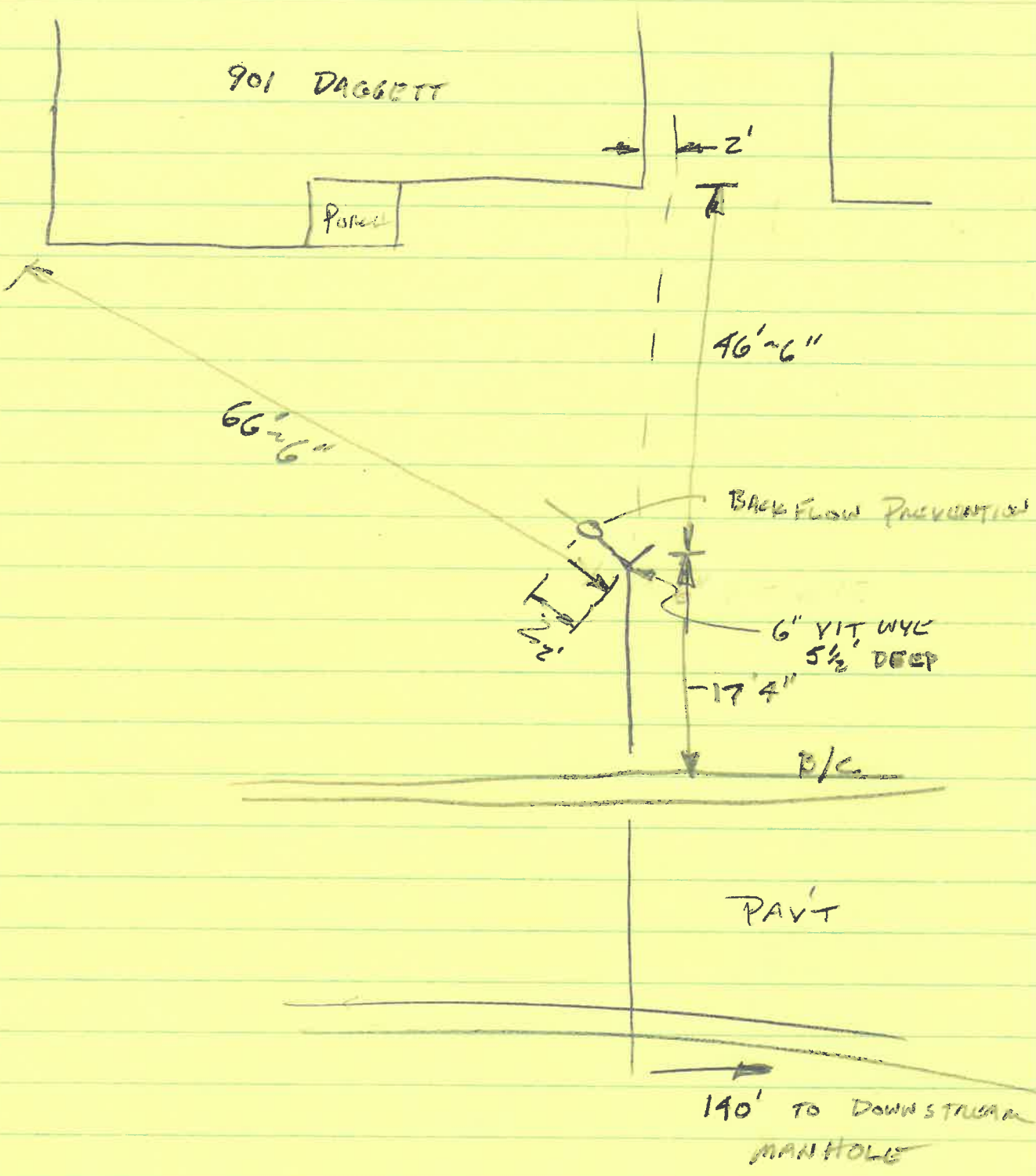
[Signature]  
APPLICANT SIGNATURE

895

901



2-28-03





10' UTILITY EASEMENT

671.5

672.1

673.7

5

6

7

8

9

673.0

673.5

674.5

675.0

BUILDING LINE

65

INV 666.75

70.0'

900'

900'

700'

700'

INLETS

672.0

672.3

672.1

673.5

DAGGETT ST

INV 668.75

NEW 6" WATER LINE

70.0'

600'

670'

700'

BUILDING LINE

673

673.3

674.3

26

25

24

15' SIDE WALK 0.5% GRADE

MINIMUM SEWER 0.4% GRADE

230.0' / 127